




	Dist	Turn		Road	Near	Exit	Time	Total Dist
				Madonna Rd				
in	0.00 mi	Start(NE)		Madonna Rd			0:00:00	0.00 mi
in	0.32 mi	Turn left(N)	on to	Local Road			0:00:51	0.32 mi
in	0.01 mi	Bear left(N)	on to	US 101 N (SR 1 N Cabrillo Hwy Scenic) Ramp			0:00:52	0.32 mi
in	0.17 mi	Bear right(N...)	on to	US 101 N (SR 1 N Cabrillo Hwy Scenic)			0:01:09	0.49 mi
in	9.01 mi	Turn left(W)	on to	Tassajara Creek Rd			0:17:46	9.50 mi
in	0.02 mi	Turn left(SSE)	on to	US 101 S (US 101)			0:17:49	9.53 mi
in	1.54 mi	Turn left(ENE)	on to	Cuesta Springs Rd			0:19:49	11.07 mi
in	0.01 mi	Turn left(N)	on to	US 101 N (US 101)			0:19:50	11.08 mi
in	2.41 mi	Go straight(...)	on to	SR 58 (El Camino Real) Ramp			0:23:04	13.49 mi
in	0.33 mi	Bear right(E)	on to	SR 58 (El Camino Real)			0:23:57	13.82 mi
in	71.70 mi	Turn right(S...)	on to	SR 33 (W Side Hwy)			2:06:33	85.51 mi
in	94.23 mi	Turn right(W...)	on to	SR 150 (Baldwin Rd)			4:41:01	179.74 mi
in	16.48 mi	Bear right(W...)	on to	US 101 N (SR 1 N Scenic) Ramp			5:06:19	196.22 mi
in	0.29 mi	Go straight(...)	on to	US 101 N (SR 1 N Scenic)			5:07:06	196.51 mi
in	16.71 mi	Go straight(...)	on to	Calle Real Ramp			5:26:11	213.21 mi
in	0.18 mi	Bear left(WN...)	on to	Calle Real			5:26:39	213.39 mi
in	0.35 mi	Turn right(NW)	on to	SR 154			5:27:36	213.74 mi
in	31.85 mi	Turn right(N)	on to	US 101 N (Scenic)			6:21:48	245.59 mi
in	0.31 mi	Turn left(WS...)	on to	SR 176 (Zaca Canyon Rd Zaca Station Rd)			6:22:12	245.90 mi
in	0.02 mi	Turn left(S)	on to	US 101 S (Scenic)			6:22:13	245.91 mi
in	0.20 mi	Go straight(S)	on to	US 101 N (Scenic) Ramp			6:22:27	246.11 mi
in	0.11 mi	Turn left(NW)	on to	US 101 N (Scenic)			6:22:44	246.22 mi
in	33.03 mi	Bear right(N...)	on to	W Tefft St Ramp			7:03:51	279.25 mi
in	0.12 mi	Turn left(SW)	on to	W Tefft St			7:04:10	279.37 mi
in	0.10 mi	Turn left(ESE)	on to	US 101 S (Scenic) Ramp			7:04:25	279.46 mi
in	0.12 mi	Bear right(SE)	on to	US 101 S (Scenic)			7:04:44	279.58 mi
in	3.71 mi	Bear right(S...)	on to	SR 166 (Cuyama Ln) Ramp			7:08:44	283.29 mi
in	0.21 mi	Turn left(E)	on to	SR 166 (Cuyama Ln)			7:09:19	283.50 mi
in	0.05 mi	Turn left(NN...)	on to	US 101 N (Scenic) Ramp			7:09:23	283.56 mi
in	0.24 mi	Bear left(NW)	on to	US 101 N (Scenic)			7:10:01	283.79 mi
in	26.10 mi	Bear right(N)	on to	Local Road Ramp			7:39:10	309.89 mi
in	0.20 mi	Bear left(N)	on to	Local Road			7:39:42	310.09 mi
in	0.01 mi	Turn left(SW)	on to	Madonna Rd			7:39:43	310.10 mi
	in	0.42 mi	Finish	at	Dalidio Dr		7:40:52	310.52 mi

Total Time: 7:40:52 Total Distance: 310.52 mi

		Dist	Turn		Road	Near	Exit	Time	Total Dist
	in	0.42 mi	Finish	at	Dalidio Dr			7:40:52	310.52 mi

Total Time: 7:40:52 Total Distance: 310.52 mi